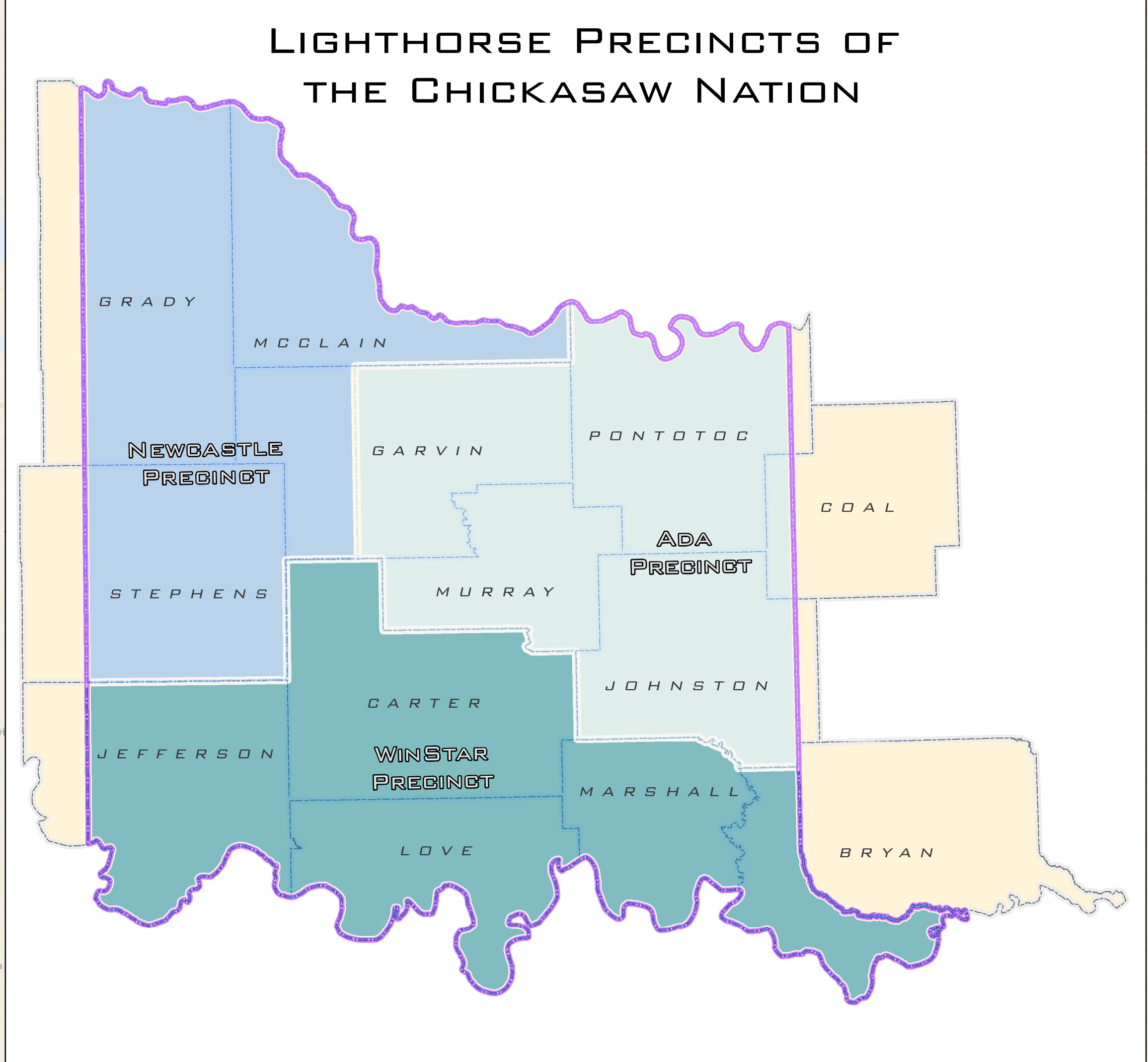
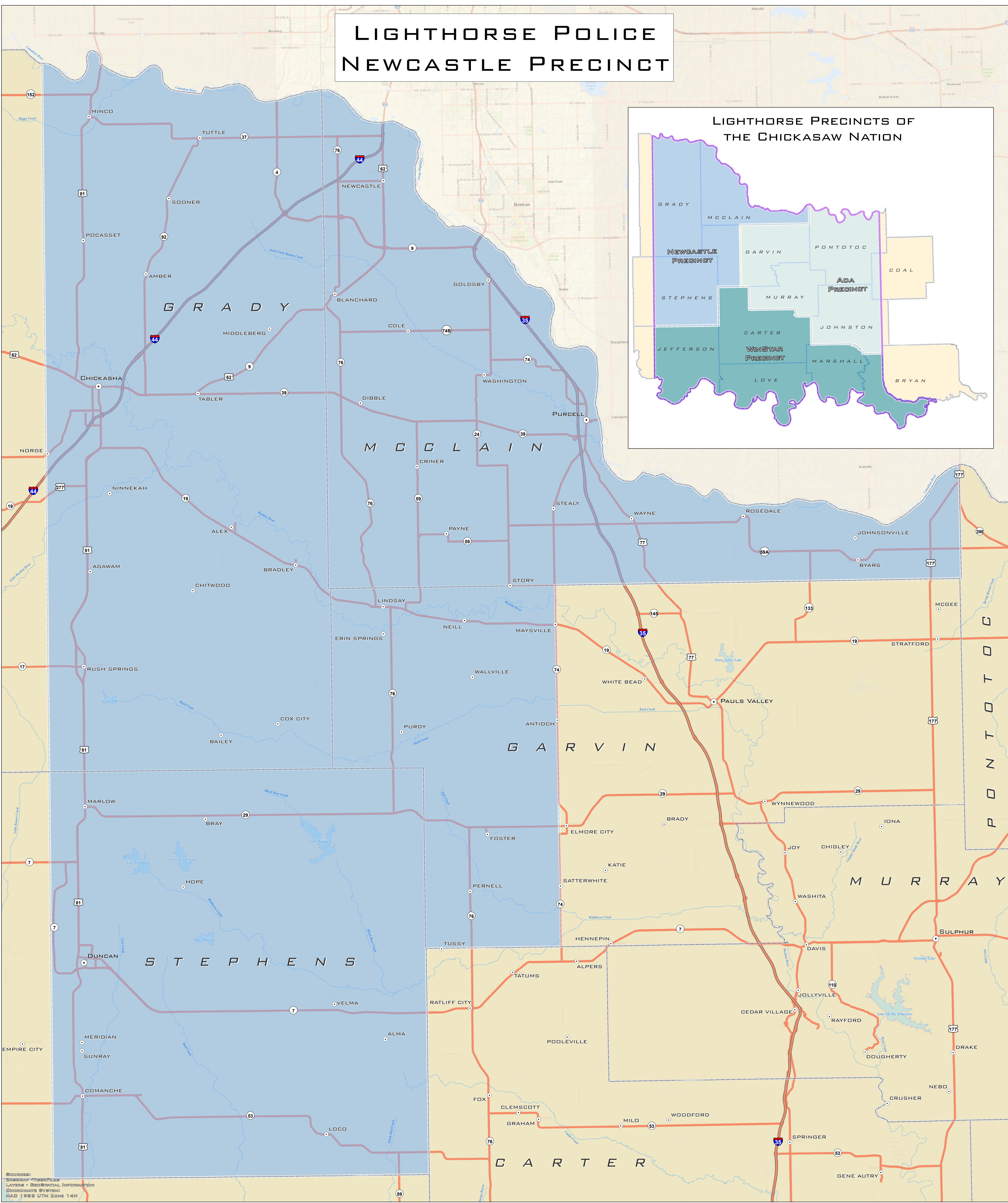


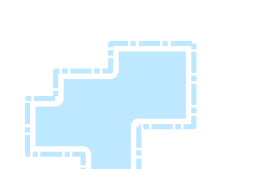

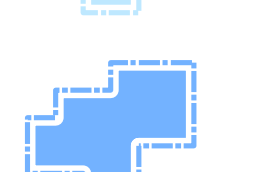
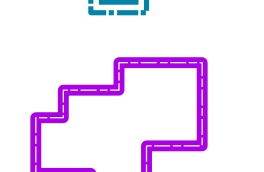
LIGHTHORSE POLICE NEWCASTLE PRECINCT



BOUNDARIES:
PRECINCTS - CHICKASAW POLICE
LAYERS - GEOGRAPHICAL INFORMATION
COORDINATE SYSTEM:
NAD 1983 UTM ZONE 14N

MAP BY: CHICKASAW NATION / CONSTRUCTION & SUPPORT SERVICES /
GEOSPATIAL INFORMATION / COHEN MCKINZIE

NOTE: THIS MAP CONSTITUTES A REPRESENTATION OF OWNERSHIP
AND MAY BE INCOMPLETE. IT DOES NOT PORTRAY EXACT LOCATION,
BOUNDARY OR AREA, WHICH AN ACCURATE SURVEY MAY DISCLOSE.
MAP CODE: CNGIS_5214A DATE - 2/9/2017

-  ADA PRECINCT
-  WINSTAR PRECINCT
-  NEWCASTLE PRECINCT
-  CN BOUNDARY



GEOSPATIAL INFORMATION
CHICKASAW NATION DIVISION OF CONSTRUCTION & SUPPORT SERVICES

